



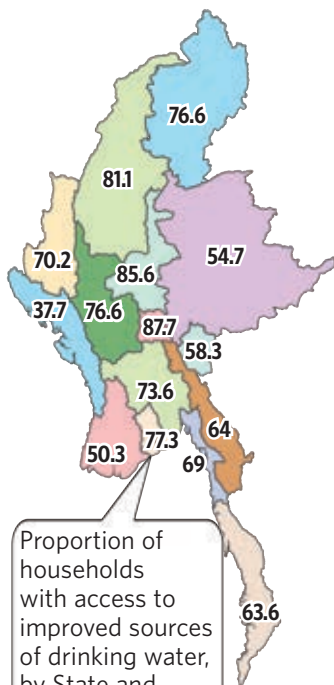
Drinking water

69% of all household's main source of drinking water is classified as an improved water source on a par with the Union level at 69.5%.

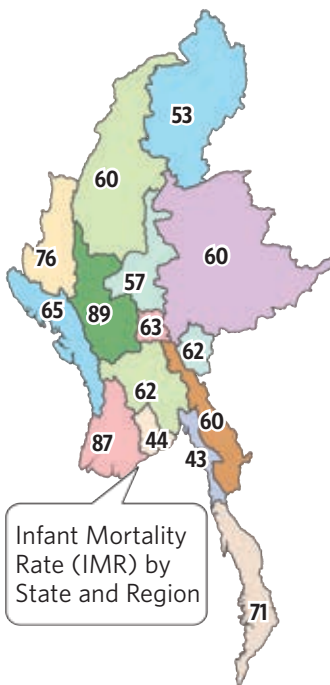


Childhood mortality

In Mon State, 43 out of 1,000 infants die before their first birthday (Infant Mortality Rate IMR), the lowest in the country. The Union level IMR is 62.



Proportion of households with access to improved sources of drinking water, by State and Region



Infant Mortality Rate (IMR) by State and Region



Sanitation

78.7% of all households have toilets that are classified as improved sanitation facilities, which is higher than the Union level figure of 74.3%.



The Under-5 Mortality Rate for Mon State is also the lowest in the country at 48 deaths per 1,000 live births. The Union level Under-5 Mortality Rate is 72.

Life expectancy



A person in Mon State lives on average until the age of 71.7 years, higher than the Union life expectancy of 66.8 years.



Housing amenities

35.7% of households use electricity as their main source of energy for lighting; there are wide disparities between State/Region and urban and rural areas. At the Union level it is 32.4%.



71.5% of households use firewood as their main source of energy for cooking. At the Union level it is 69.2%.



Myanmar Map with States/Regions



2014 Myanmar Population and Housing Census

A Changing Population: Mon State Figures at a Glance

May 2015



Mon State Figures at a Glance

Population (March 2014)

Total	2,054,393
Male	987,392 (48.1%)
Female	1,067,001 (51.9%)
Sex ratio	93 males per 100 females
Urban	572,189 (28%)
Rural	1,482,204 (72%)
% of total population	4%

Population Density 167.1 persons per Km²



The Main Census Results
can be downloaded at:

www.dop.gov.mm

or <http://myanmar.unfpa.org/census>



Department of Population,
Ministry of Immigration and Population
with technical support from UNFPA

How has the population of Mon State changed between 1973, 1983 and 2014?



2014 2,054,393



1983 1,680,157

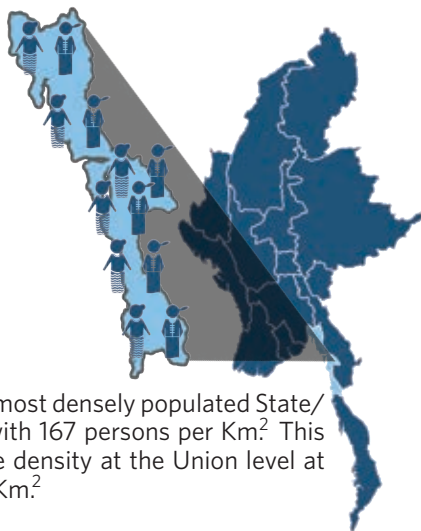


1973 1,314,224



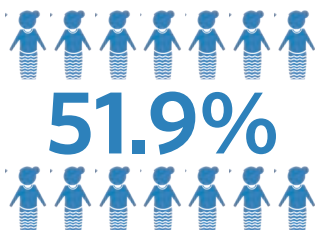
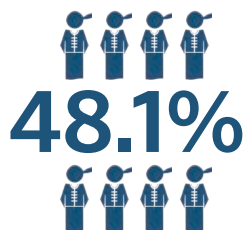
The population of Mon State ranks ninth in size when compared with other States/Regions in the country.

Population density



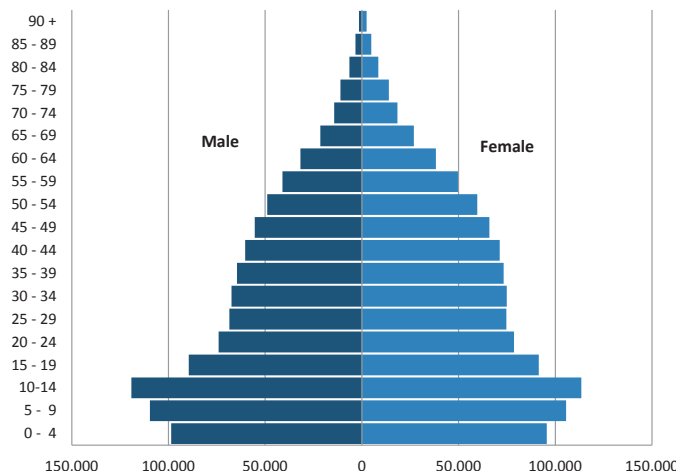
Mon State is the fourth most densely populated State/Region in the country with 167 persons per Km². This is more than double the density at the Union level at 76 persons per square Km.²

Population composition



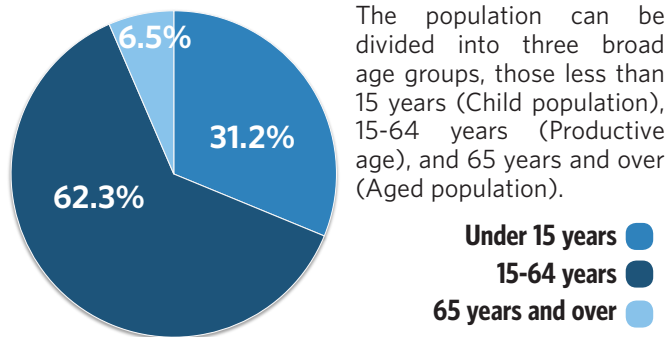
48.1% of the population are male and 51.9% are female.

Population Pyramid of Mon State, 2014



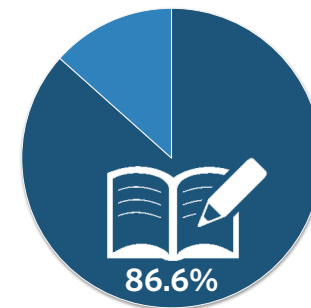
The population pyramid for Mon State in 2014 displays an almost similar "pot shape" to the population pyramid of the Union, but with a dome-shape after the ages 20 - 24. This shape implies declining birthrates in the population and a bulge in the population aged 10 - 14 years.

Proportion of broad age groups in the total population



Dependency Ratio

In Mon State the Total Dependency Ratio was 60.6 in 2014. The dependency ratio measures the pressure on the productive population. The Total Dependency Ratio is higher than the Total Dependency Ratio at the Union Level which was 52.5 in 2014.



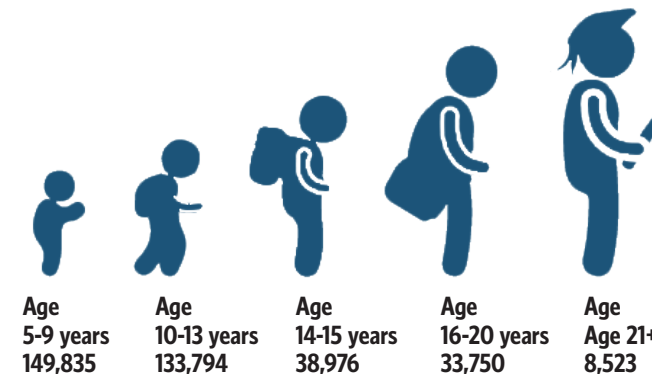
Literacy

Out of 1,328,202 people aged fifteen years and over, 1,149,918 reported that they were able to read and write. The literacy rate for Mon State is 86.6%, lower than the Union literacy rate of 89.5%. Literacy rates are higher for males (89.5%) than females (84.2%).



School attendance

Out of 1,758,984 persons aged 5 years and above, and living in conventional households, 364,878 are currently in school.



Labour force participation rate

61% of all people who are of working age (15-64) were in the labour force. The proportion of males in the labour force is significantly higher (81.2%) than females (43%).



Housing conditions

88.1% of households in Mon State own their house.

我们的产品



大数据平台

国内宏观经济数据库

国际经济合作数据库

行业分析数据库

条约法规平台

国际条约数据库

国外法规数据库

即时信息平台

新闻媒体即时分析

社交媒体即时分析

云报告平台

数据智慧平台

数据智慧 数据智慧平台 数据智慧平台

预览已结束，完整报告链接和二维码如下：

https://www.yunbaogao.cn/report/index/report?reportId=5_19851

