

**Expert Group Meeting Organized by  
UNESCAP**

**16-17, April, 2014**

**Areas of Capacity Development  
and Disaster Information  
Management in Nepal**

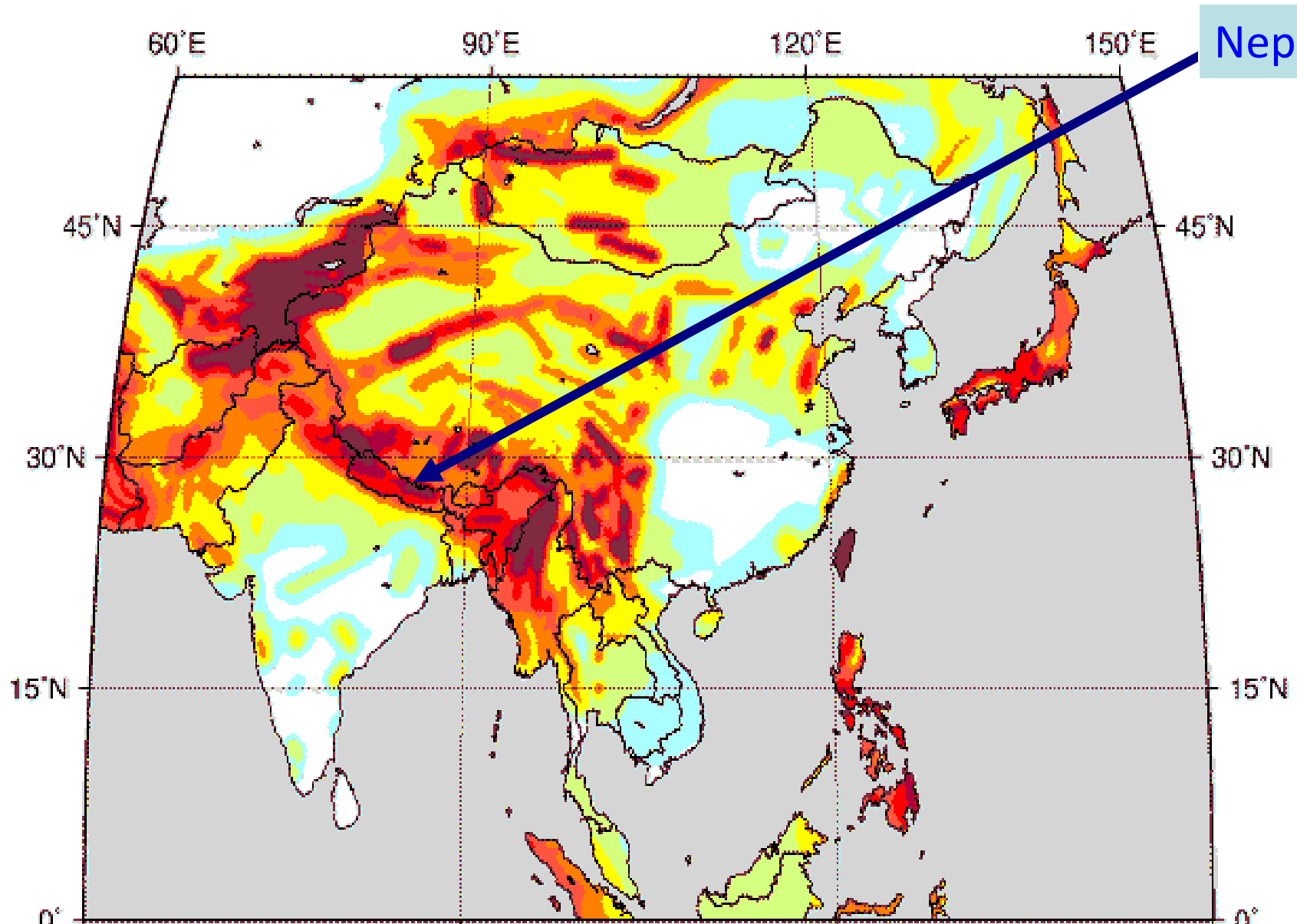
Narayan Bahadur Thapa  
Programme Director  
National Planning Commission  
Nepal

**Source: MoHA, NPC and Different Agencies**

# Outlines of Presentation

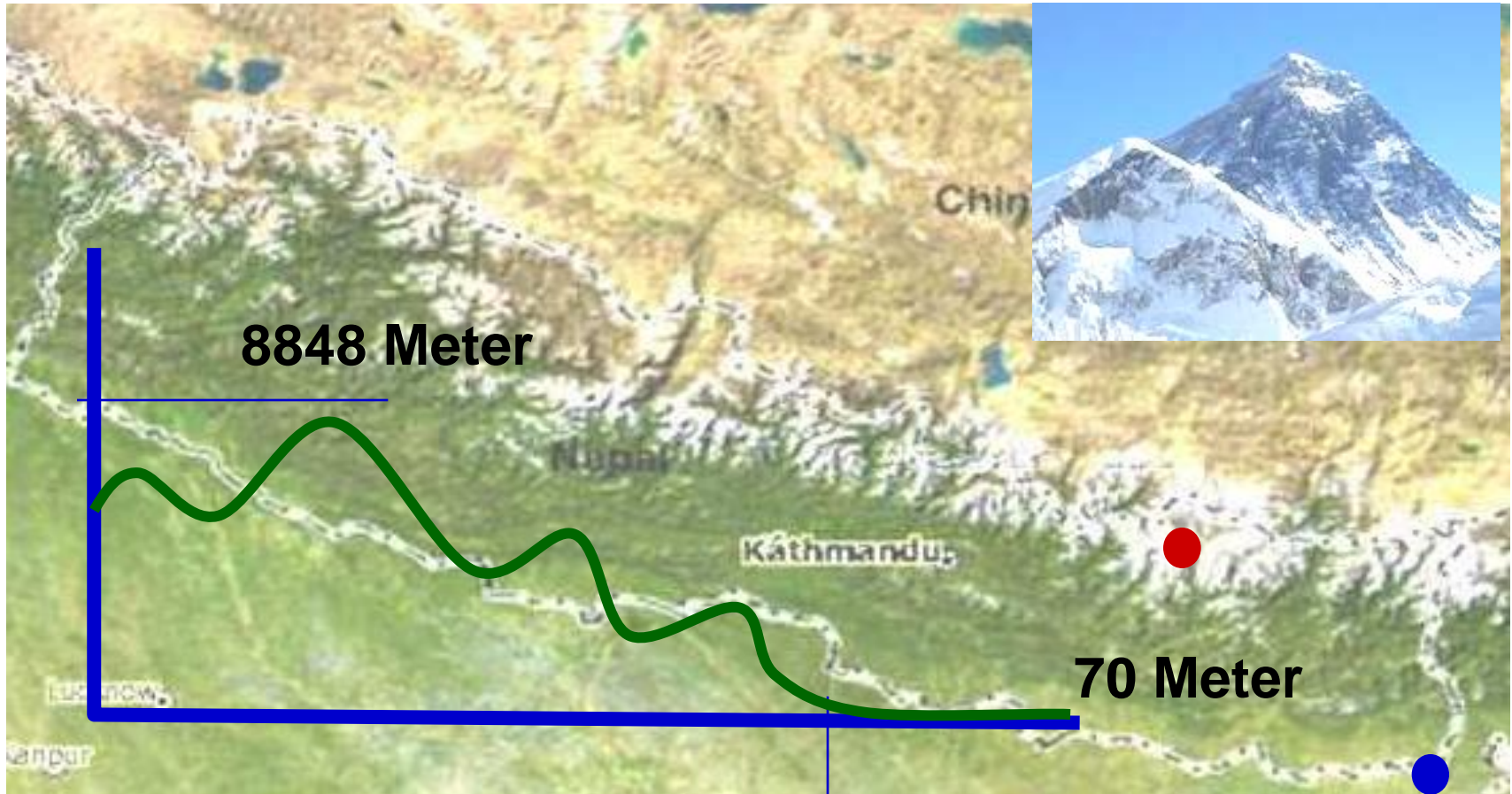
- Major Disaster incidents
- Legal and policy frame
- Initiations
- Gaps, Challenges and areas for supports
- Photos

# Asia Pacific region



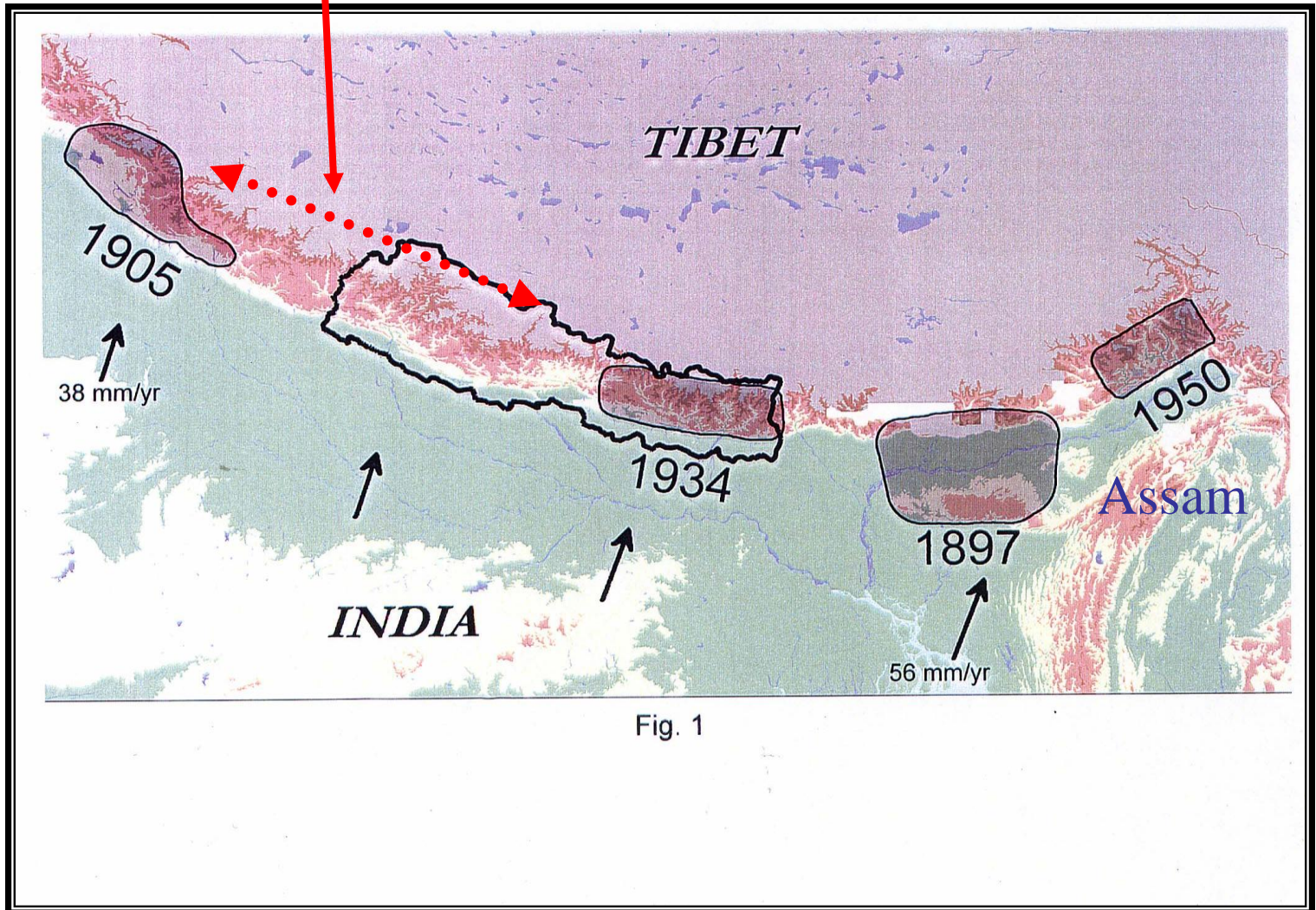
# Nepal is disaster prone due to

- Difficult Geological Terrain

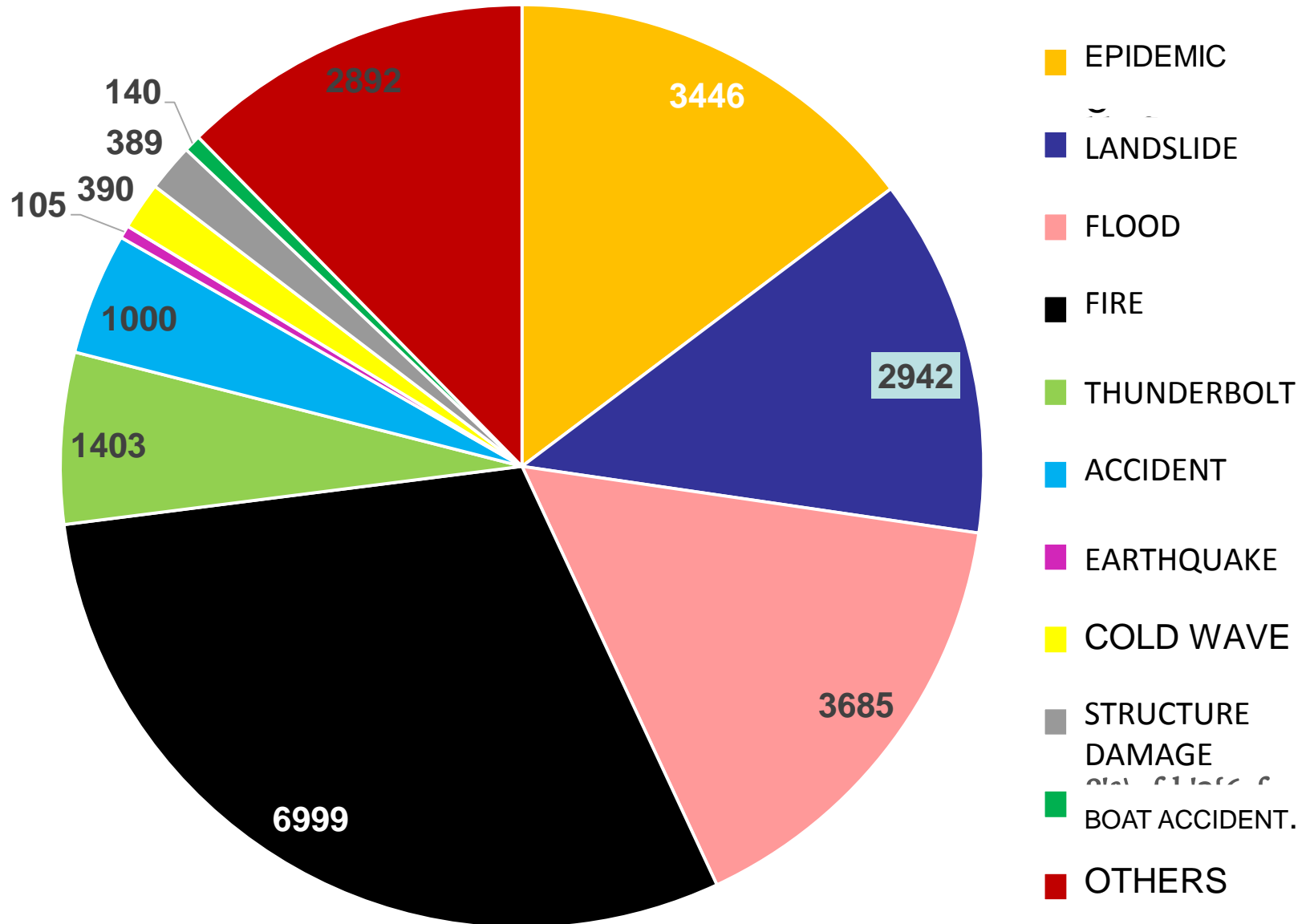




# Effect

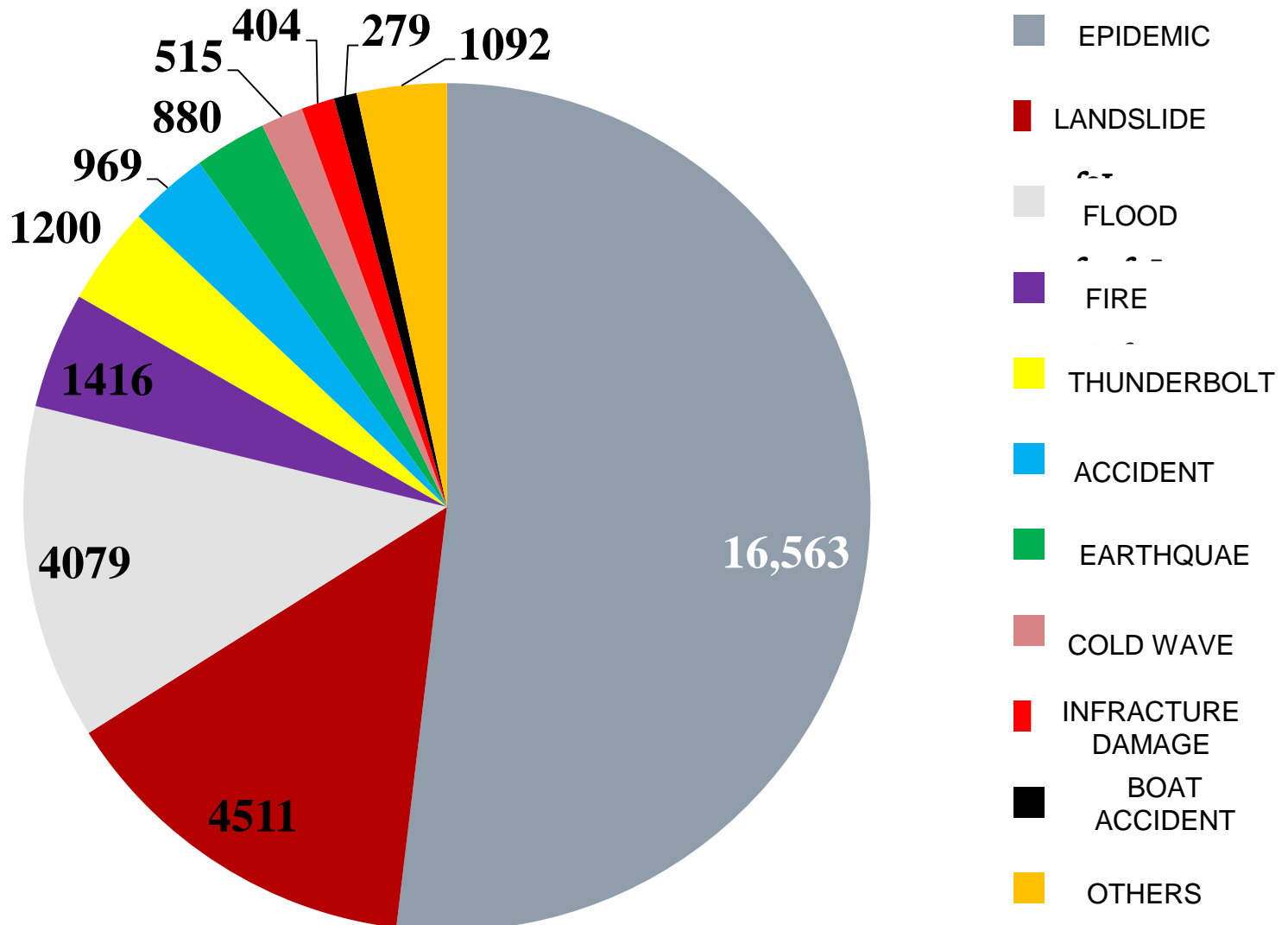


# Disaster incidents 1971-2012 (Number 23391)





## Disaster incidents 1971-2012 (Loss of Human life 31908)



# Nepal's vulnerability to natural hazards



- 20<sup>th</sup> Position in disaster risk zone in the world (UNDP)
- 6<sup>th</sup> to climatic change hazards ( UNDP-2004 “Reducing Disaster Risk”)
- 30<sup>th</sup> in terms of floods: water prone disaster (UNDP / Bureau for Crisis Prevention & Recovery-BCPR, 2004)
- Nepal lies on Seismic Active Zone and Natural Disaster HOT SPOT: (World Bank 2005) (UNDP/BCPR 2004) 11<sup>th</sup> position in earthquake.

预览已结束，完整报告链接和二维码如下：

[https://www.yunbaogao.cn/report/index/report?reportId=5\\_5509](https://www.yunbaogao.cn/report/index/report?reportId=5_5509)

