



The Republic of The Union of Myanmar

**Current Status and Future Direction of
ICT in Myanmar**

Nwe Ni Soe Yin

Deputy Chief Engineer

Ministry of Communications and Information Technology

Myanmar.

1, October 2014

A Glance into Myanmar

Geography



- largest on the mainland in South-East Asia
- total land area: 676,577 square kilometer
- total coastal line length: 2832 kilometer.
- International borders: 5858 Kilometer (Bangladesh, India, China, Thailand and Laos)
- Topography 50% of mountains and forests (northern and eastern)

General Information

- Population: 60 million
- Ethnic groups 135
- States & Divisions: 14
- Capital: Nay Pyi Taw
- Urban, rural ratio: 30:70
- Economy: Agriculture
- Languages : Myanmar





Myanmar ICT Policy

- Transformed from a closed to an open market economy.
- To growth Economic development as the first priority.
- More efficient and effective ICT services to Government and Citizen.





Myanmar ICT Infrastructure

- Most basic and important part in ICT development.
- A key driving force to reduce the digital divide.
- Essential prerequisite for e-Government, e-Commerce, e-Education, etc.....
- Should have broadband data network to be integrating with globalization.

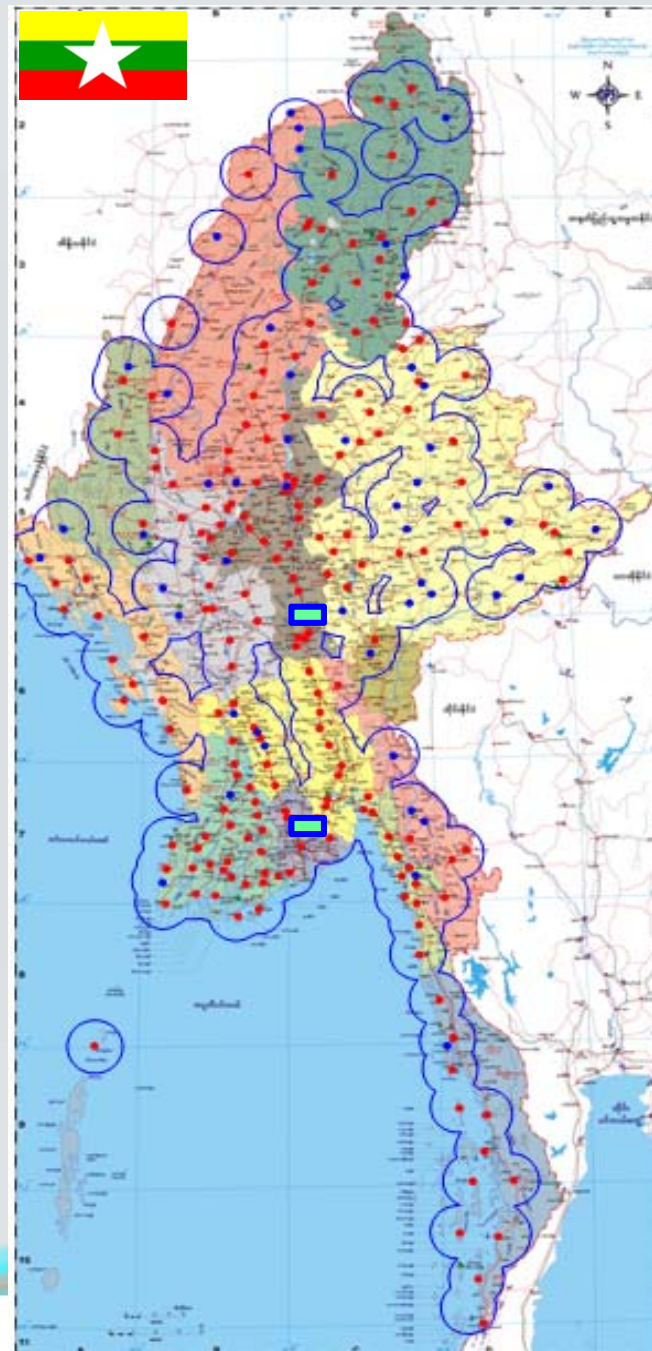
➡ Current ICT Infrastructure Status

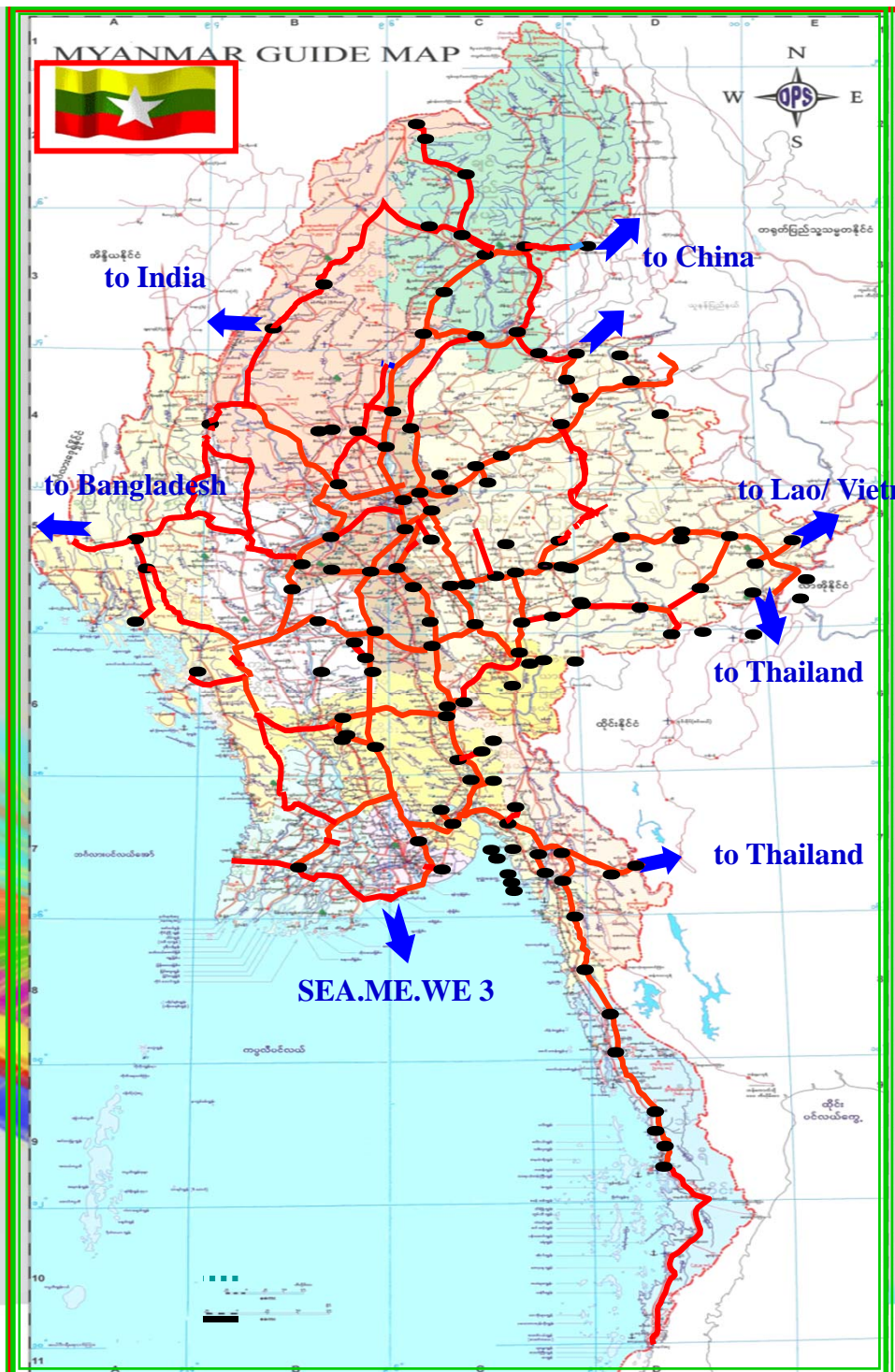
• Telephone

Density	12%
Total Lines	6.6 M
Fixed Lines	0.6 M
Mobile lines	6.0 M

• Switching

 International	2
Local	915
Transit	11
Rural Phone	234
Mobile	10



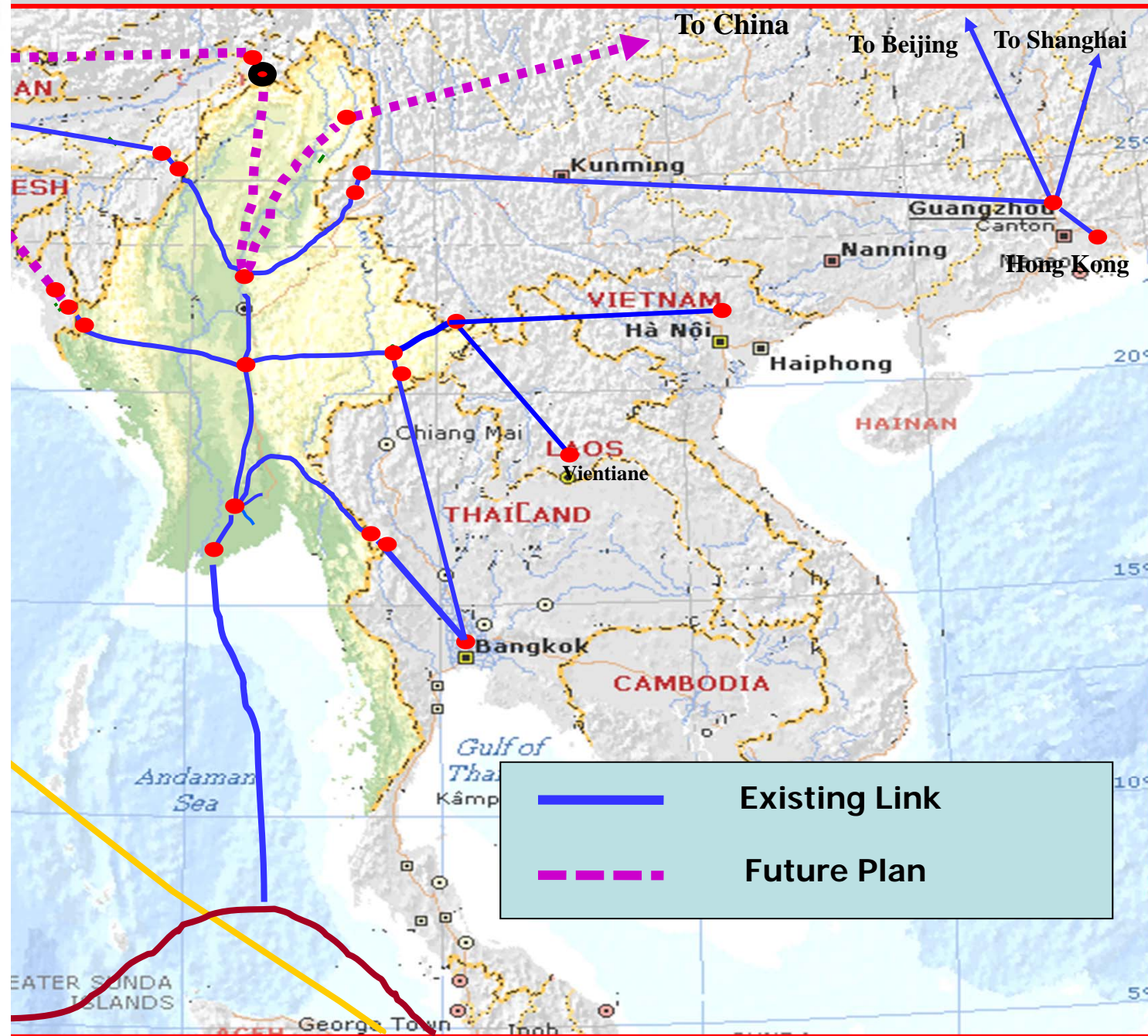


National Transmission Broadband Network

- Fiber link
- Microwave Stations



ional Cross-Border Fiber Cable Link



预览已结束，完整报告链接和二维码如下：

https://www.yunbaogao.cn/report/index/report?reportId=5_5034

