



CARIBBEAN
LARGE MARINE ECOSYSTEM
PROJECT

www.clmeproject.org

INDICATORS & the CLME⁺ Strategic Action Programme

CLME Project: 4th Replenishment of the GEF - International Waters

CLME+ Project: 5th Replenishment of the GEF (*in preparation*)

CHALLENGES: INDICATORS - DIFFERENT NEEDS TO BE ADDRESSED

Inform and support :

- ❑ at local, national, regional, and global levels
- ❑ **projects**, programmes, protocols, conventions,...
- ❑ political vs technical decision-makers
- ❑ project/programme managers, politicians, technocrats, donors, stakeholders, general public

achieving
knowledge
interface
terrestrial
dynamics
diminishing
deepen
precipitation
ice
thaw
catch
result
logging
GMCA
agreements
near
rights
accelerating
tipping



United Nations Environment Programme


UNEP Live

Tracking the State of Our Environment

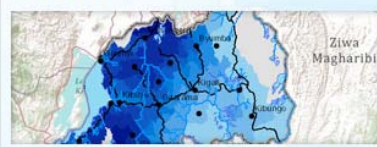
HOME REPORTS MAPS & GRAPHICS DATA & INDICATORS EMERGING ISSUES SOE LIVE MY COUNTRY

Quick Find Enter a term or phrase Search

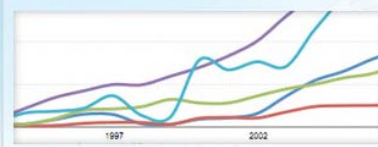
Find Reports »



Find Maps »



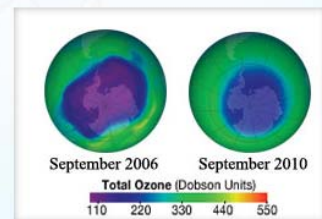
Find Data & Indicators »



Identify Emerging Issues »



State of the Environment Live »



Environment for the future we want



United Nations Environment Programme

Part 1: State and trends of the environment

Part 2: Policy Options

Part 3: Global Responses

The GEO-5 Process, Acronyms and Abbreviations, Contributors

Glossary and Index

Figures

Summary for policy makers

Regional Fact Sheets

Press Releases

Policy Briefs

Video

Spin-off products



[INDEX BY COUNTRY](#) [GOALS](#) [ANNUAL CHANGE](#) [REGIONALS](#) [ABOUT OHI](#) [NEWS](#)

[SEARCH](#)

Follow us

A large shark swimming over a large school of smaller fish in a deep blue ocean.

A healthy ocean sustainably delivers a range of benefits to people both now and in the future. The Index evaluates the world's oceans according to 10 public goals that represent key benefits of healthy marine ecosystems.



CMA **CARIBBEAN MARINE ATLAS**

[Home](#) [Map Page](#) [Meetings](#) [Resources](#) [About](#)

Welcome to the website of the Caribbean Marine Atlas project. Click on [Map Page](#) above or on one of the images in the right panel to go directly


Recent News

CMA Web App Manual

**Using the Map Application**


4. Querying Map Layers





IMS/REMP

Information Management System & Regional Ecosystem Monitoring Program

**Caribbean LME Project**

Sustainable Management of the shared Living Marine Resources of the Caribbean Large Marine Ecosystem (CLME) and Adjacent Regions

CLME Project: Sustainable Management of shared living marine resources in the CLME and adjacent areas

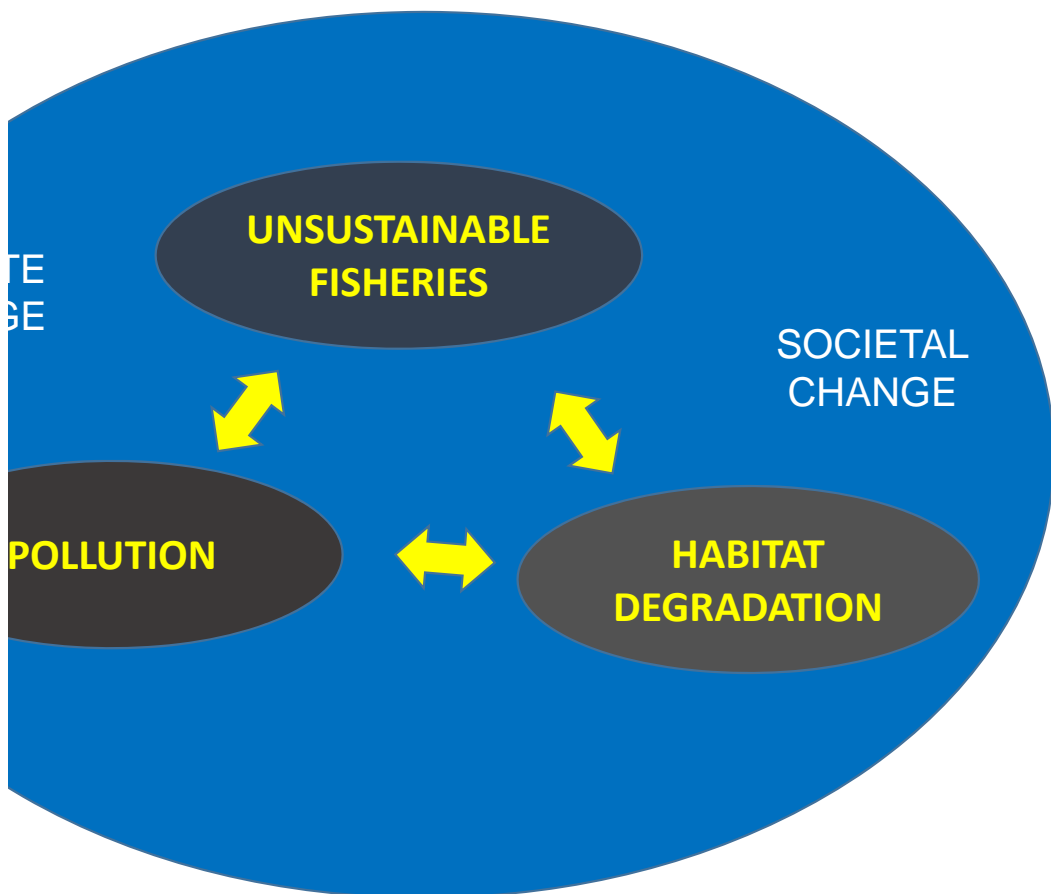


CLME⁺ Project Objective: *Facilitating EBM/EAF in the CLME⁺ for the sustainable and climate resilient provision of goods and services from shared living marine resources, in line with the endorsed CLME⁺ SAP*

CLME⁺ = 2 LMEs: the CARIBBEAN LME and the NORTH BRAZIL SHELF LME
25 GEF-eligible countries + dependent territories + USA



ANBOUNDARY DIAGNOSTIC ANALYSES: KEY PROBLEMS throughout the CLME+



预览已结束，完整报告链接和二维码如下：

https://www.yunbaogao.cn/report/index/report?reportId=5_12307

